

# CLIMATE REGIONS of the Grand River Watershed

5 0 5 10 km



Dundalk Upland








Huron Slopes

South Slopes

Lake Erie Counties



-  Climate region division
-  River/creek
-  Highway
-  City/town
-  Lake/reservoir

© Copyright Grand River Conservation authority, 2008. May not be reproduced or altered in any way. This map is for information purposes only and the GRCA takes no responsibility for, nor guarantees, the accuracy of all the information contained within the map. Any interpretations or conclusions drawn from this map are the sole responsibility of the user. Map is for illustrative purposes only. Map by L.M. Vujanic. Data: © Copyright 2000, Government of Canada with permission from Natural Resources Canada. Portions of this map are produced under license from Her Majesty the Queen in Right of Canada with permission from Natural Resources Canada.