



# Elora Gorge Conservation Area

## Conservation Area Regulations and Guidelines

**Our conservation areas are special places where people can connect with the outdoors. As well, many of these areas have important natural heritage features. Because conservation areas are unique places, they require unique rules to protect them and their visitors alike.**

### Alcohol, Cannabis and Smoking

- A total alcohol and cannabis ban is in effect for the entire season. This ban prohibits the use or consumption of alcohol and cannabis in the conservation area at all times, including on all registered campsites and in day-use areas.
- Smoking tobacco and vaping are not permitted in the splash pad area. As well, smoking tobacco and vaping are not permitted within 9 metres of any building or within 20 metres of a playground.

### Noise and Conduct

- Quiet hours are in effect from 11:00 p.m. to 7:00 a.m. daily. Excessive noise at any time is not permitted. Please note that audio devices may not be used in radio-free areas at any time.
- Physical or verbal abuse of conservation area visitors and staff is not tolerated and may result in eviction from the conservation area.
- Fireworks are not permitted.

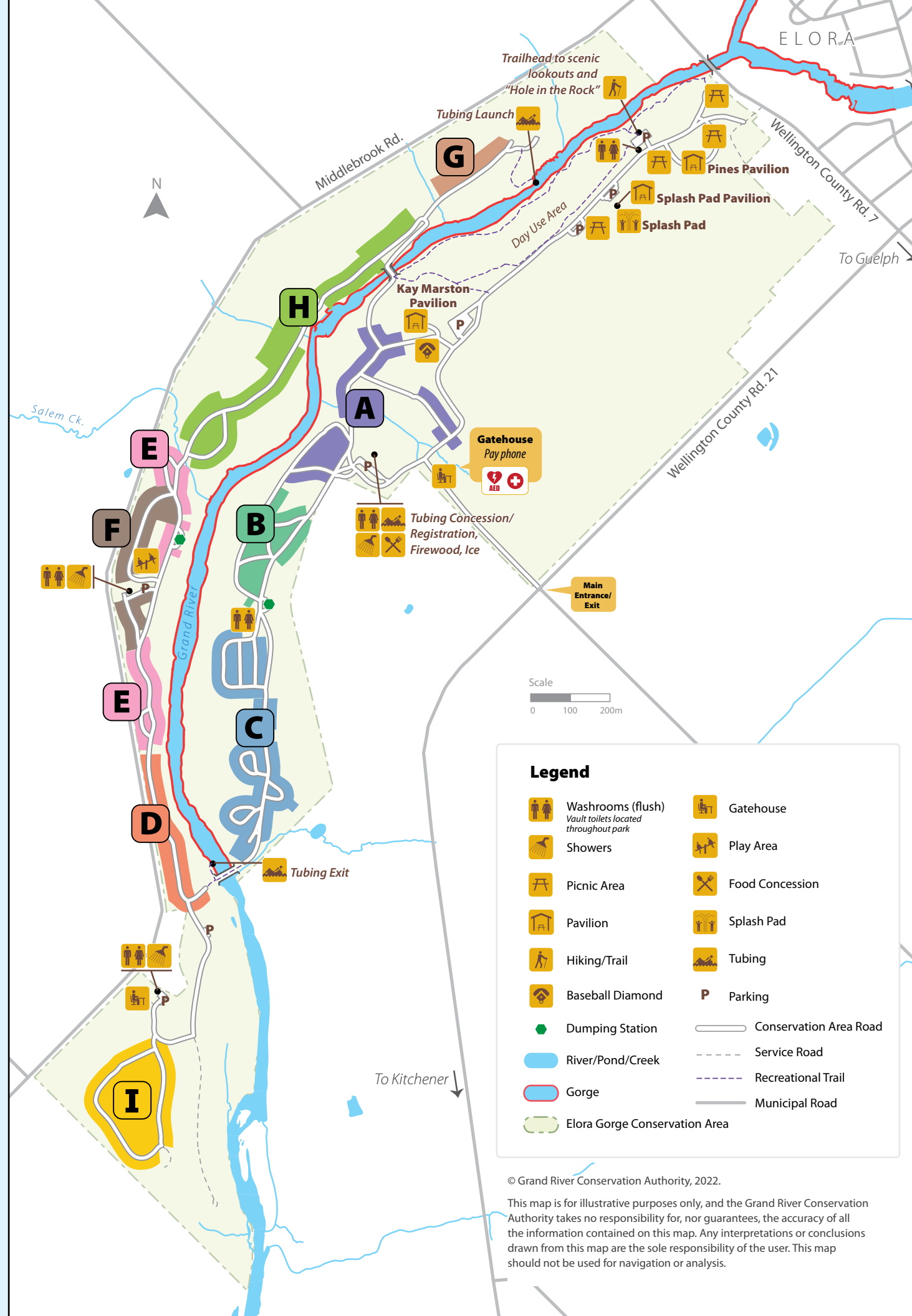
### Camping and Day Use

- The conservation area is open to day use visitors from 8 a.m. to 9 p.m.
- Campsite guests not registered to a campsite may visit during day use hours only.
- All overnight vehicles must display a valid permit.

### Dogs

- Dogs must be secured on leashes no longer than 2 metres in length at all times.
- Dogs may not make excessive noise or disturb other visitors.
- Dogs are not permitted in the splash pad area.
- Stoop and scoop! Please clean up after your dog.

**Should you have any questions about conservation area rules and guidelines, please ask conservation area staff. In addition to the Conservation Authorities Act, federal, provincial and municipal regulations may apply. Please note regulations are in place for the safety and enjoyment of all and to help protect our outdoor spaces. Failure to comply may result in fines and/or eviction without refund.**



## Elora Gorge Conservation Area

PHONE 519-846-9742  
 ADDRESS 7400 Wellington County Rd. 21  
 Elora, ON  
 WEB [www.grandriver.ca](http://www.grandriver.ca)

**WARNING:  
 DEEP GORGE! STAY BACK FROM EDGE**

### Emergency Contacts:

|                                  |  |
|----------------------------------|--|
| <b>POLICE</b>                    | In an emergency dial:                                    |
| <b>FIRE</b>                      | <b>911</b>   |
| <b>AMBULANCE</b>                 |  |
| <b>OPP (NON EMERGENCY)</b>       | 1-888-310-1122   |
| <b>GROVES MEMORIAL HOSPITAL</b>  | 131 Frederick Campbell St.<br>Fergus, ON<br>519-843-2010 |
| <b>POISON INFORMATION CENTRE</b> | 1-800-268-9017   |
| <b>LOCAL RADIO STATIONS</b>      | Grand 101.1 FM,<br>AM 1460 CJOY                          |

### Emergencies and First Aid:

Please keep us informed of any situation where police, fire or emergency medical services have been called to the park. Staff will help coordinate the response to the appropriate location.

Cell phone coverage in the park is fair, but it is suggested to test your cell phone reception so that you may be prepared in case of an emergency.

A public phone is located at the gatehouse.

Both a First Aid Kit and an Automated External Defibrillator (AED) are located at the gatehouse. They are available when the building is staffed.



© Grand River Conservation Authority, 2022.

This map is for illustrative purposes only, and the Grand River Conservation Authority takes no responsibility for, nor guarantees, the accuracy of all the information contained on this map. Any interpretations or conclusions drawn from this map are the sole responsibility of the user. This map should not be used for navigation or analysis.

The GRCA values your feedback on the accessibility of the goods, services and facilities we provide. If you have comments, please visit the Accessibility section of our website at [www.grandriver.ca](http://www.grandriver.ca) for details or contact us at 1-866-900-4722 for assistance.



# Campsite Map

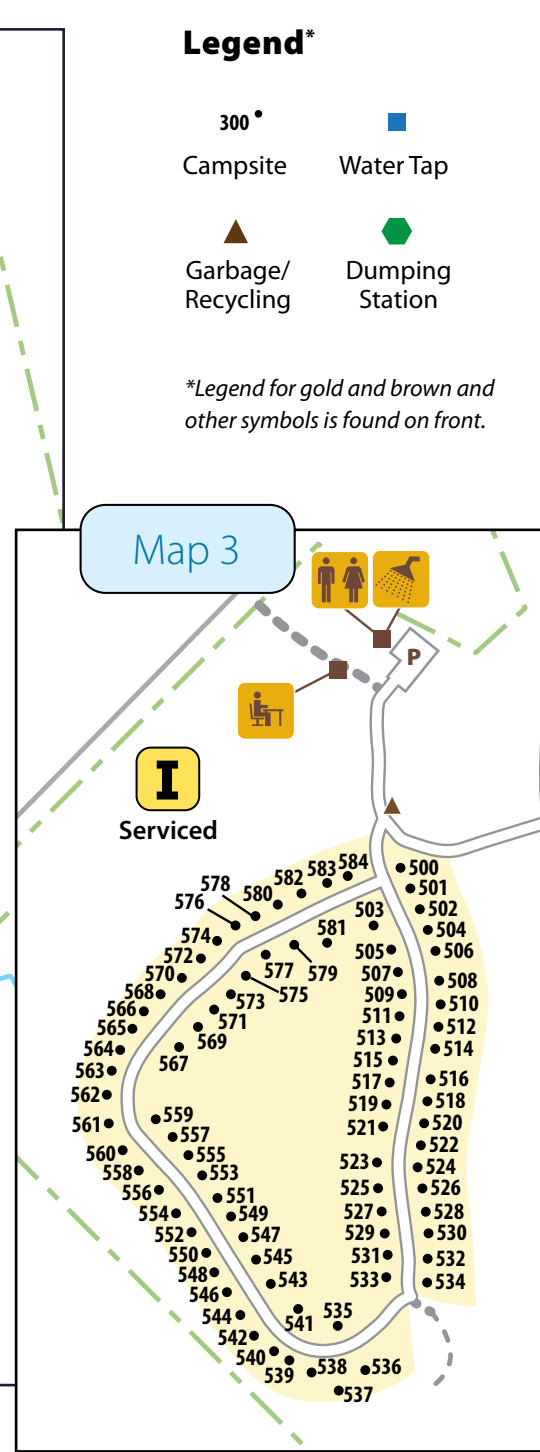
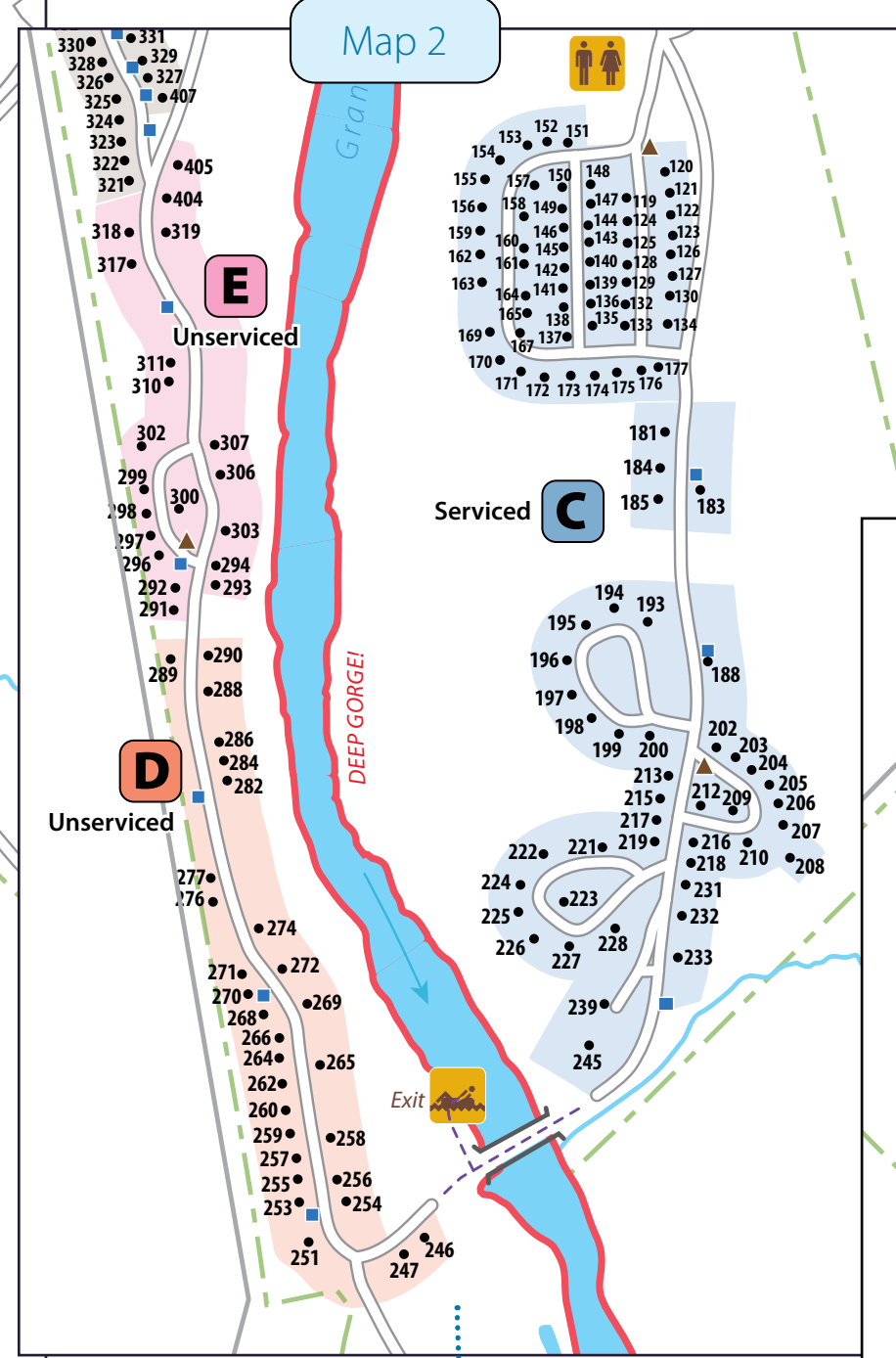
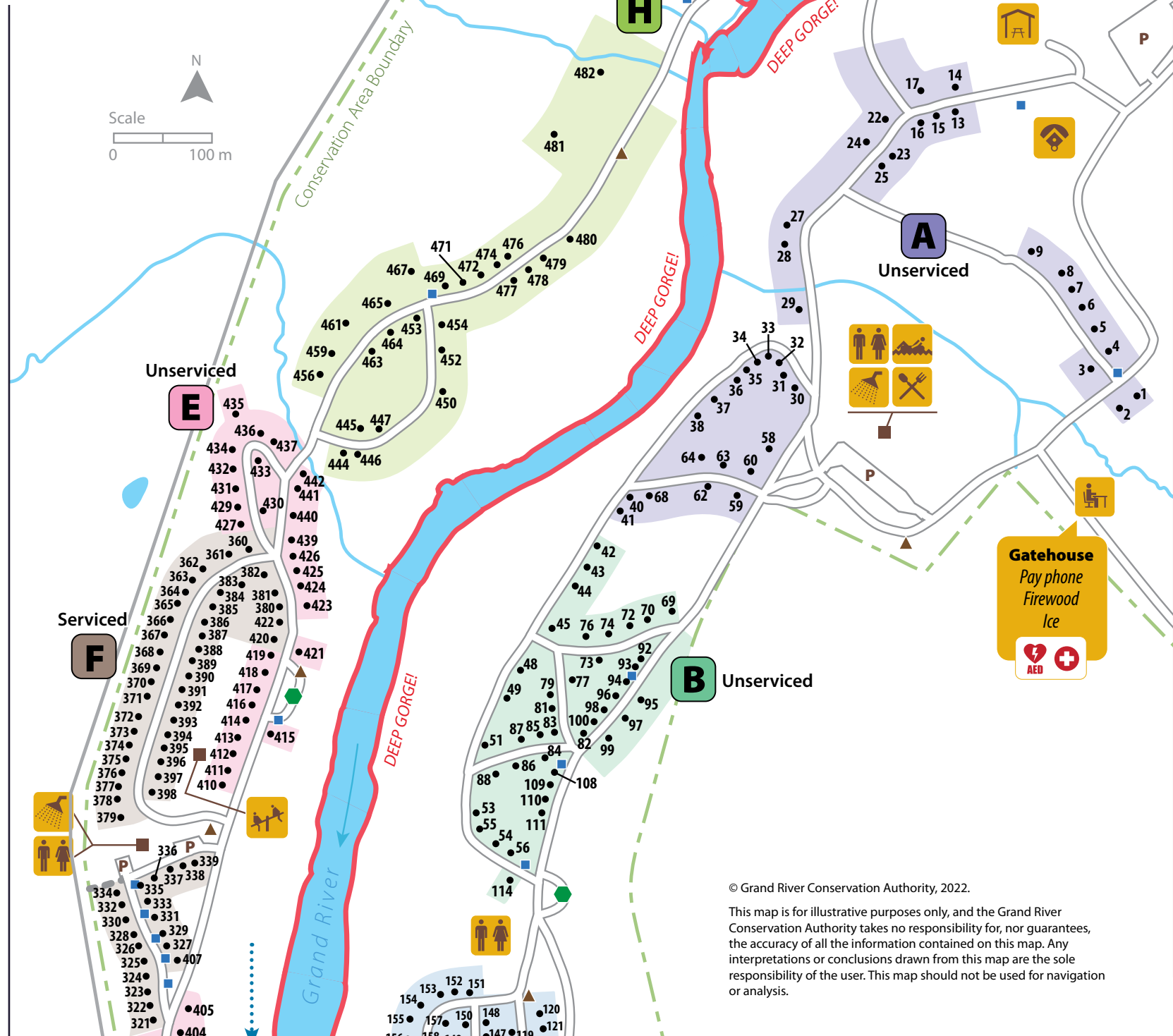
Campsite Areas: A through I

See front for conservation area overview map

**Grand River**  
CONSERVATION AREAS

Map 1

**WARNING:**  
**DEEP GORGE! STAY BACK FROM EDGE**  
Caution: Reflective campsite permit post denotes campsite in close proximity to gorge.  
USE UTMOST CAUTION.



**Legend\***

- 300 • Campsite
- Water Tap
- Garbage/ Recycling
- Dumping Station

\*Legend for gold and brown and other symbols is found on front.

© Grand River Conservation Authority, 2022.  
This map is for illustrative purposes only, and the Grand River Conservation Authority takes no responsibility for, nor guarantees, the accuracy of all the information contained on this map. Any interpretations or conclusions drawn from this map are the sole responsibility of the user. This map should not be used for navigation or analysis.

Continued on Map 2...

Continued on Map 3...