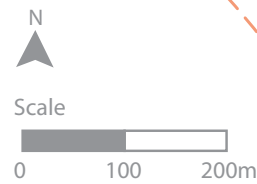
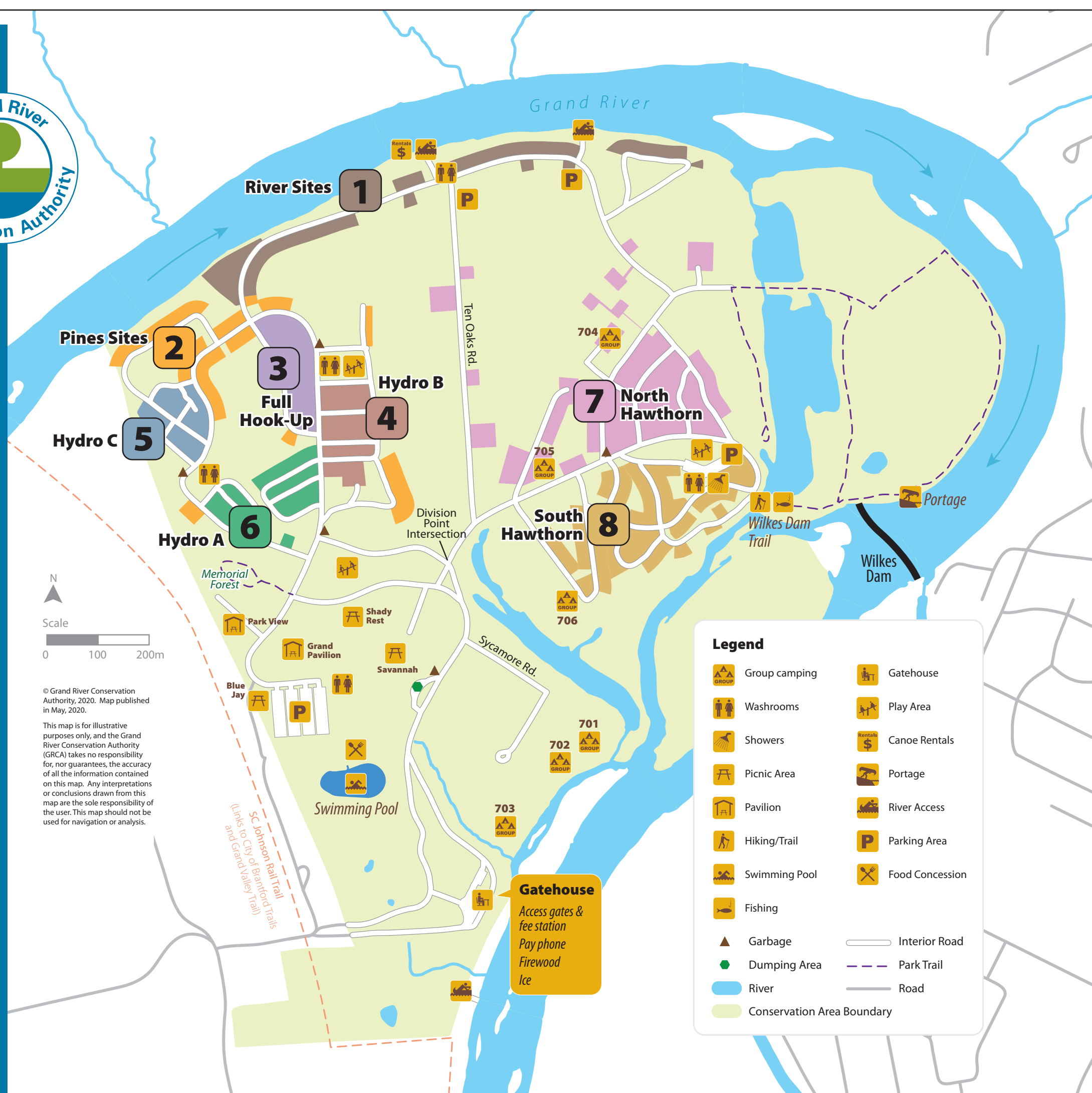


Brant Conservation Area



© Grand River Conservation Authority, 2020. Map published in May, 2020.

This map is for illustrative purposes only, and the Grand River Conservation Authority (GRCA) takes no responsibility for, nor guarantees, the accuracy of all the information contained on this map. Any interpretations or conclusions drawn from this map are the sole responsibility of the user. This map should not be used for navigation or analysis.

Gatehouse
 Access gates & fee station
 Pay phone
 Firewood
 Ice

Legend

Group camping	Gatehouse
Washrooms	Play Area
Showers	Canoe Rentals
Picnic Area	Portage
Pavilion	River Access
Hiking/Trail	Parking Area
Swimming Pool	Food Concession
Fishing	
Garbage	Interior Road
Dumping Area	Park Trail
River	Road
Conservation Area Boundary	

Brant Conservation Area

PHONE 519-752-2040
 ADDRESS 119 Jennings Road
 Brantford, ON N3T 5L7
 WEB www.grandriver.ca

Emergency Contacts:

POLICE In an emergency dial:
 FIRE **911**
 AMBULANCE

BRANTFORD POLICE SERVICE 519-756-7050

BRANTFORD GENERAL HOSPITAL 200 Terrace Hill Street
 Brantford, ON 519-752-7871

POISON INFORMATION CENTRE 1-800-268-9017

LOCAL RADIO STATIONS AM 1380,
 The Jewel FM 92.1

Emergencies and First Aid:

Please keep us informed of any situation where police, fire or emergency medical services have been called to the park. Staff will help coordinate the response to the appropriate location.

Cell phone coverage in the park is fair, but it is suggested to test your cell phone reception so that you may be prepared in case of an emergency.

A public phone is located at the gatehouse.

Both a First Aid Kit and an Automated External Defibrillator (AED) are located at the gatehouse. They are available when the building is staffed.



The GRCA values your feedback on the accessibility of the goods, services and facilities we provide. If you have comments, please visit the Accessibility section of our website at www.grandriver.ca for details or contact us at 1-866-900-4722 for assistance.

Conservation Area Regulations and Guidelines

Our conservation areas are special places where people can connect with the outdoors. As well, many of these areas have important natural heritage features. Because conservation areas are unique places, they require unique rules to protect them and their visitors alike.

Alcohol, Cannabis and Smoking

- A total alcohol and cannabis ban is in effect on Victoria Day and Labour Day long weekends. This ban prohibits the use or consumption of alcohol and cannabis in the conservation area at all times. When a total ban is not in effect, alcohol may be consumed on a registered campsite only, or according to a Special Occasions Permit at a designated area.
- Smoking cannabis or tobacco, or vaping, is not permitted in designated swimming areas such as pools, splash pads or on the sand portion of beaches. As well, smoking cannabis or tobacco, or vaping, is not permitted within 9 metres of any building or within 20 metres of a playground.

Noise and Conduct

- Quiet hours are in effect from 11:00 p.m. to 7:00 a.m. daily. Excessive noise at any time is not permitted. Please note that audio devices may not be used in radio-free areas at any time.
- Physical or verbal abuse of conservation area visitors and staff is not tolerated and may result in eviction from the conservation area.
- Fireworks are not permitted.

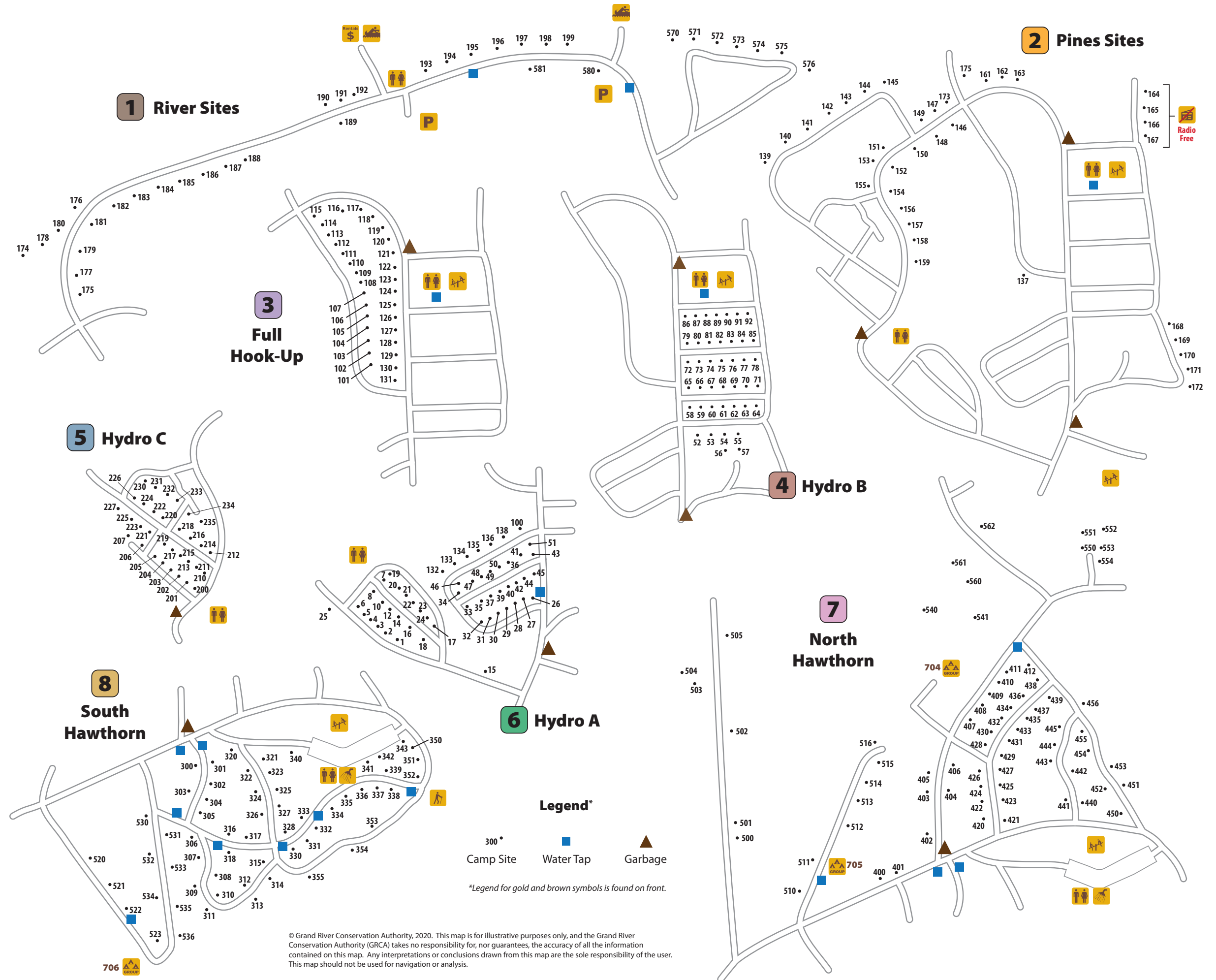
Camping and Day Use

- The conservation area is open to day use visitors from 8 a.m. to 9 p.m.
- Campsite guests not registered to a campsite may visit during day use hours only.
- All overnight vehicles must display a valid permit.

Dogs

- Dogs must be secured on leashes no longer than 2 metres in length at all times.
- Dogs may not make excessive noise or disturb other visitors.
- Dogs are not permitted in designated swimming areas including pools.
- Stoop and scoop! Please clean up after your dog.

For a full list of regulations, consult the Conservation Authorities Act (R.R.O. 1990, REGULATION 106), or ask conservation area staff. As well, additional federal, provincial and municipal regulations may apply. Please note regulations are in place for the safety and enjoyment of all and to help protect our outdoor spaces. Failure to comply may result in fines and/or eviction without refund.



© Grand River Conservation Authority, 2020. This map is for illustrative purposes only, and the Grand River Conservation Authority (GRCA) takes no responsibility for, nor guarantees, the accuracy of all the information contained on this map. Any interpretations or conclusions drawn from this map are the sole responsibility of the user. This map should not be used for navigation or analysis.