



Grand River
PARKS

CONESTOGO LAKE

About the park

Visit Conestogo Lake for camping, swimming, picnicking, hiking, fishing and boating in the heart of Mennonite country.

The Y-shaped lake stretches six kilometres up each arm, making it popular for boaters. A unique feature of the park is the huge concrete flood control dam and reservoir, completed in 1958, which is surrounded by large tracts of forest. You might think you're in northern Ontario!

Our staff is here to make your visit as enjoyable as possible. Should you have questions, please do not hesitate to contact us.



We offer seasonal, serviced, unserviced and group camping.



Connect.
Nature's next door.

Camping, fishing, hiking or boating, our parks are as close as your own backyard.

Join us at one of 11 Grand River Parks. From quiet solitude to the delight of a family camping vacation, our parks showcase the best the area has to offer.

Conestogo Lake is open between May and October from 8 a.m. until sunset, or camp with us overnight. For more information including fees, park amenities or to reserve equipment or group facilities, please ask at the gatehouse, call the park, or visit www.grandriver.ca/parks.

Address: RR2, 6580 Wellington County Road 11
Wallenstein, ON N0B 2S0
T: 519-638-2873
E: conestogolakepark@grandriver.ca
www.grandriver.ca/parks

Emergency Contacts:

Park Phone	519-638-2873
Police Non-Emergency	1-888-310-1122
Police/Fire/Ambulance	911
Palmerston Hospital	500 Whites Rd., Palmerston 519-343-2030



Printed on Rolland Enviro100 Satin. This paper is made from 100% post-consumer fibre, is EcoLogo and Processed Chlorine Free accredited, and is manufactured using biogas energy.



Nature. Next door...



www.grandriver.ca/parks

Grand River PARKS

www.grandriver.ca/parks

Reserve a campsite:
www.grc Camping.ca
1-877-558-GRCA



We offer plenty of ways to enjoy the outdoors.



Picnic tables and some barbecues are located throughout the park.



Alcohol/Cannabis

Alcohol is permitted only on registered campsites. Cannabis is permitted on campsites and in open spaces. Smoking of cannabis is not permitted near playgrounds or in the beach area. A total alcohol and cannabis ban is in effect on the Victoria Day and Labour Day weekends (Thursday at noon to Tuesday at noon).

Fees and Reservation Policy

Ask at the gatehouse for the full fee schedule and reservation policy, or view them at www.grandriver.ca/parks

Weather

Be aware of your surroundings and monitor the latest conditions for active weather. Seek appropriate shelter during severe weather during the day or night.

Quiet Hours

11 p.m. to 7 a.m. No excessive noise at any time.

Pets

Pets must be kept on a leash at all times and cannot be left unattended.



Fishing is excellent from shore or from boat.



Camping

Conestogo Lake offers seasonal, serviced, unserviced and group camping. The lower park is a radio-free area. Up to six people are permitted per campsite. Check-in is after 2 p.m. and check-out is before noon.



Swimming

Our beach welcomes those looking to swim, picnic or simply relax in the sun. There are no lifeguards, so parents and guardians must keep a close watch on children at all times. A lifejacket loaner program is available. Inquire at the gatehouse.



Boating


Each arm of the Y-shaped lake is six kilometres long, making the lake ideal for sailing, power boating and water skiing. Note the "no wake" area: no vessel can be operated within 100 feet of shore at over 10 km/h (six mph). The water level in the reservoir can vary. Check at the gatehouse for hazard areas after Labour Day, when the level is normally lower.



Fishing

Fishing is excellent from shore or from a boat. Fish for pike, perch, crappie, walleye and smallmouth bass in the lake. The Conestogo River below the dam has smallmouth bass, pike, brown trout, catfish, and the occasional walleye. If you are fortunate enough to catch a walleye, please practice catch and release.

Boats and canoes are available for rent.



MAP

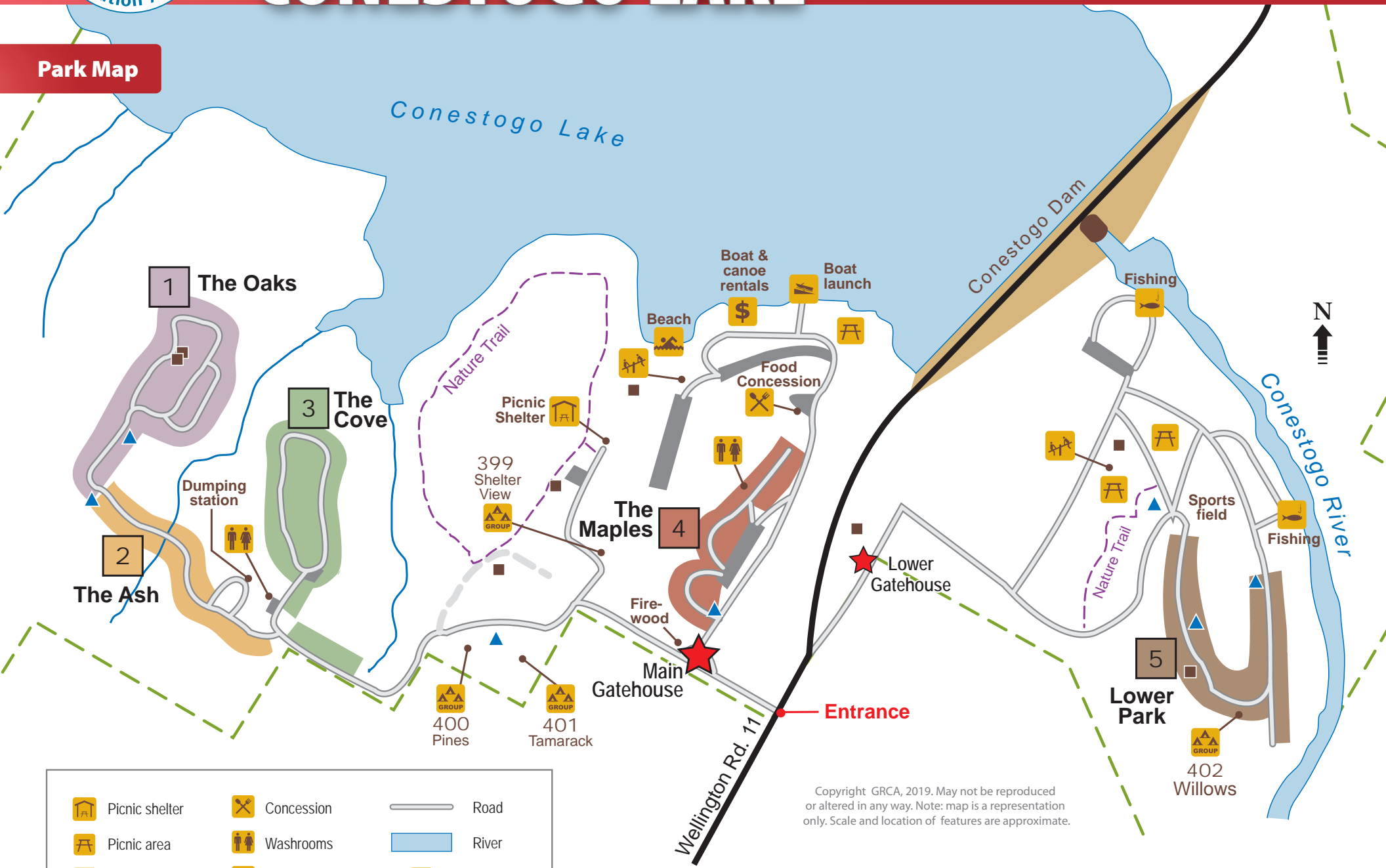


Grand River PARKS

CONESTOGO LAKE

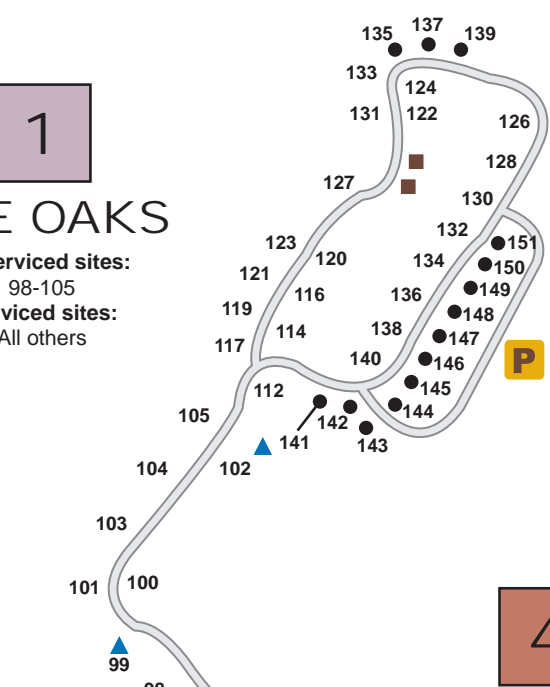


Park Map



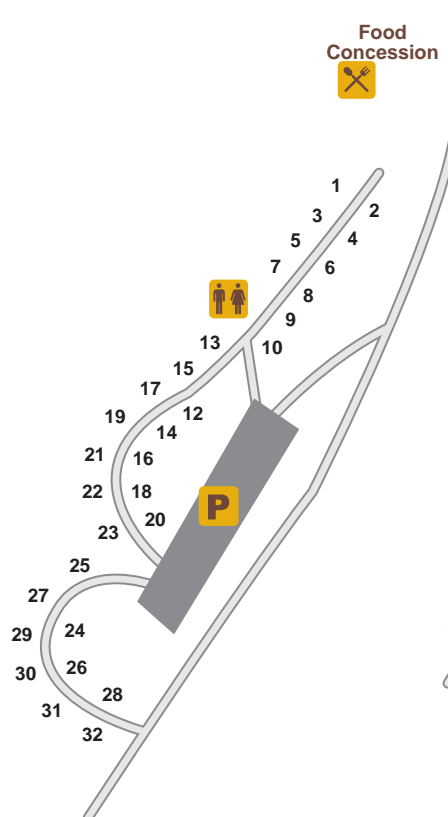
1 THE OAKS

Unserviced sites: 98-105
 Serviced sites: All others



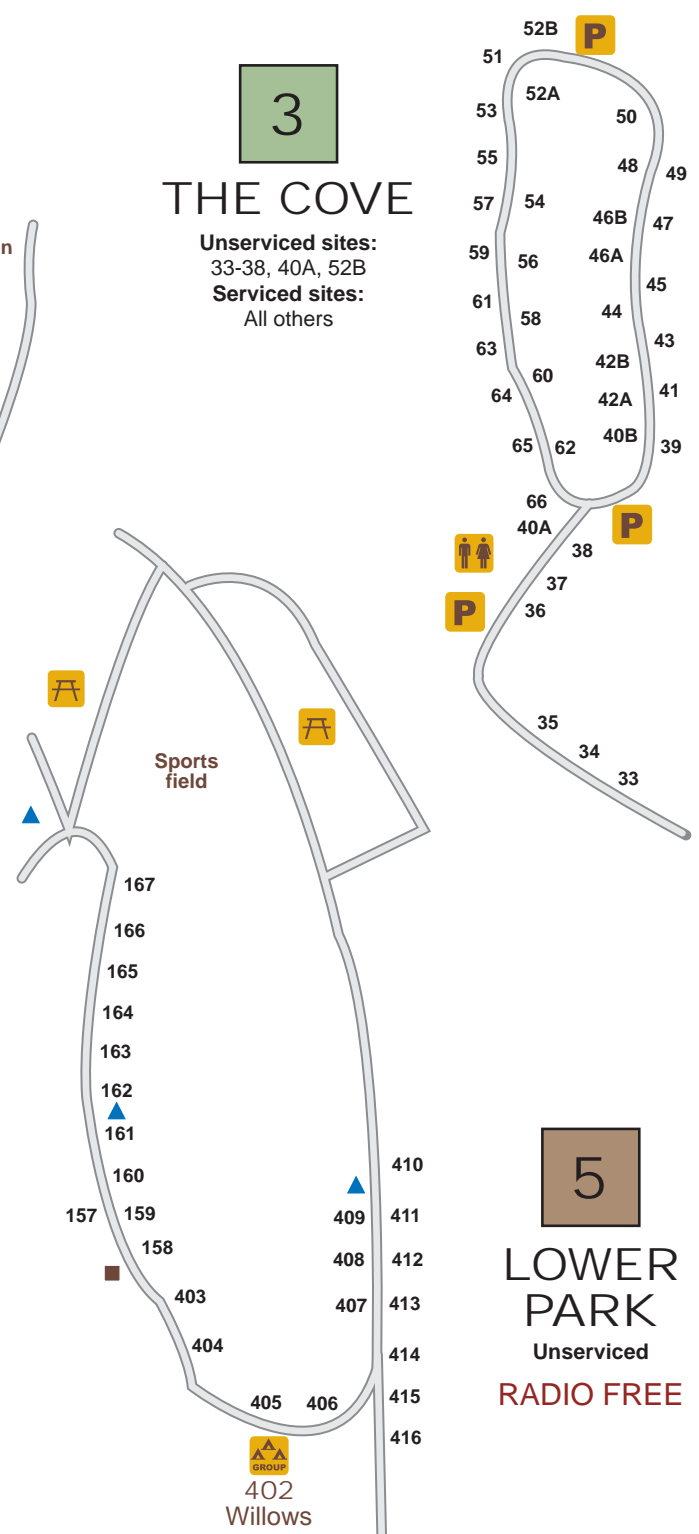
4 THE MAPLES

Unserviced



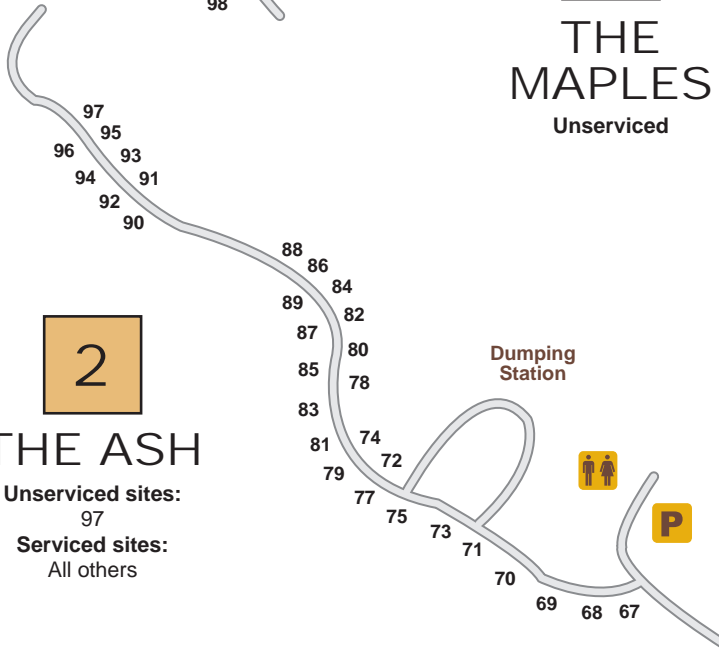
3 THE COVE

Unserviced sites: 33-38, 40A, 52B
 Serviced sites: All others



2 THE ASH

Unserviced sites: 97
 Serviced sites: All others



5 LOWER PARK

Unserviced
RADIO FREE

