



Grand River  
**PARKS**

# ELORA GORGE

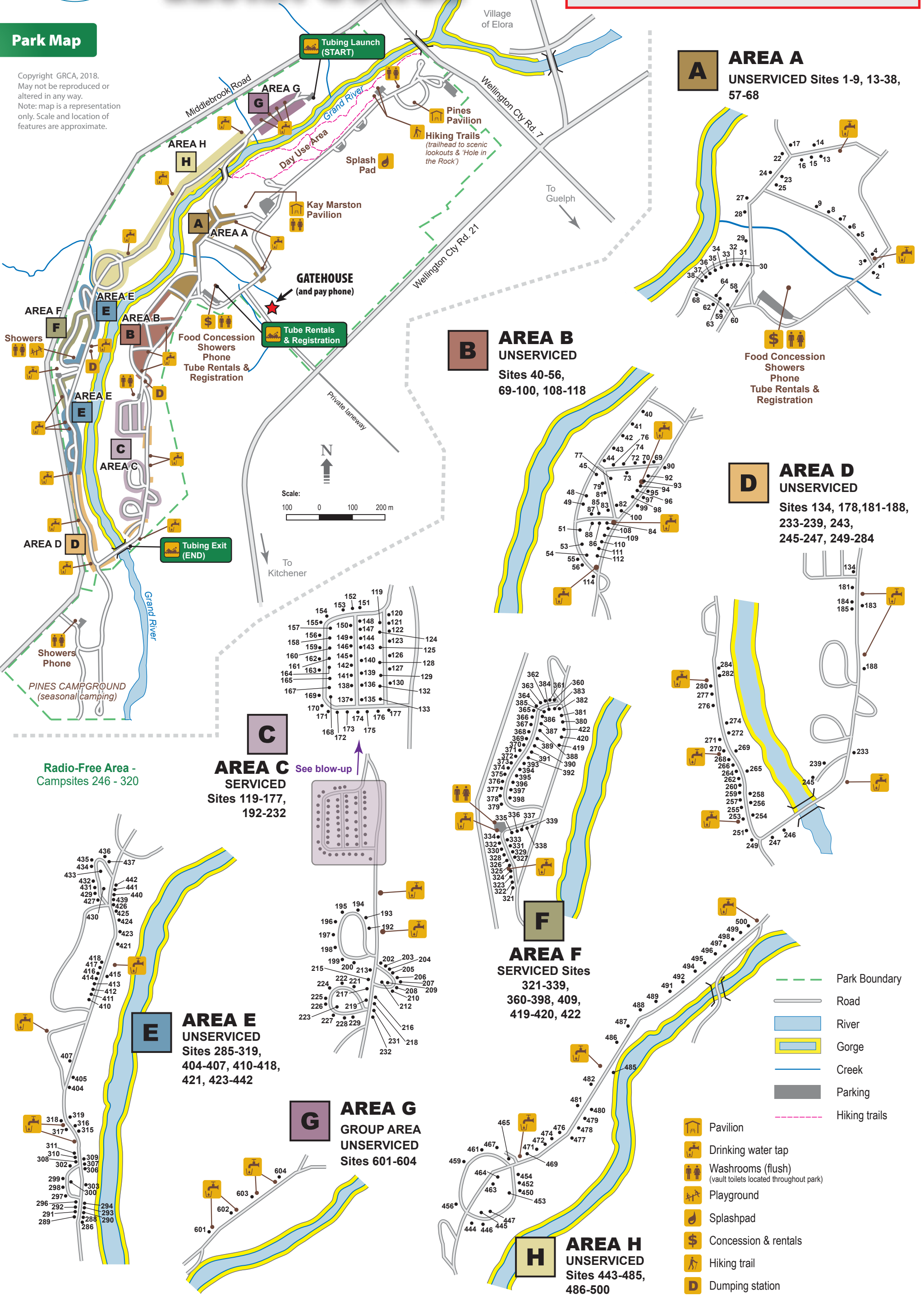
## WARNING

**WARNING: DEEP GORGE! STAY BACK FROM EDGE!**

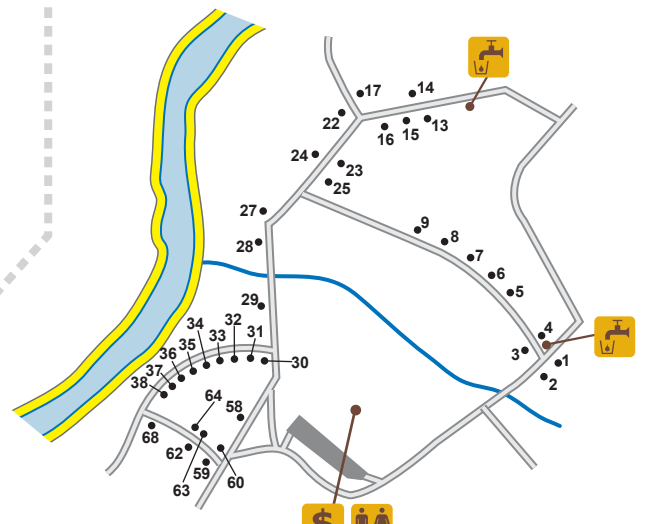
Caution: Reflective campsite permit post denotes campsite in close proximity to gorge. Use **UTMOST** caution.

### Park Map

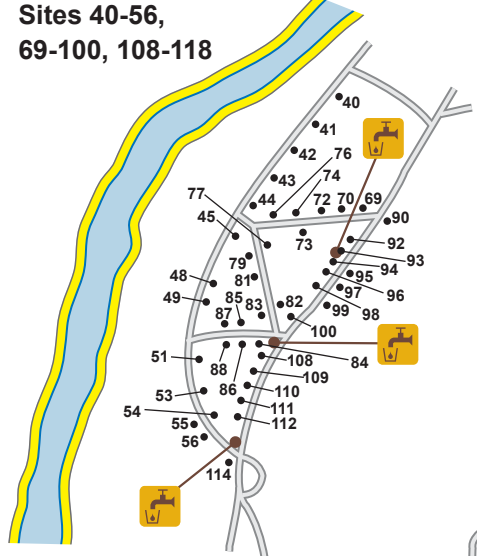
Copyright GRCA, 2018.  
May not be reproduced or altered in any way.  
Note: map is a representation only. Scale and location of features are approximate.



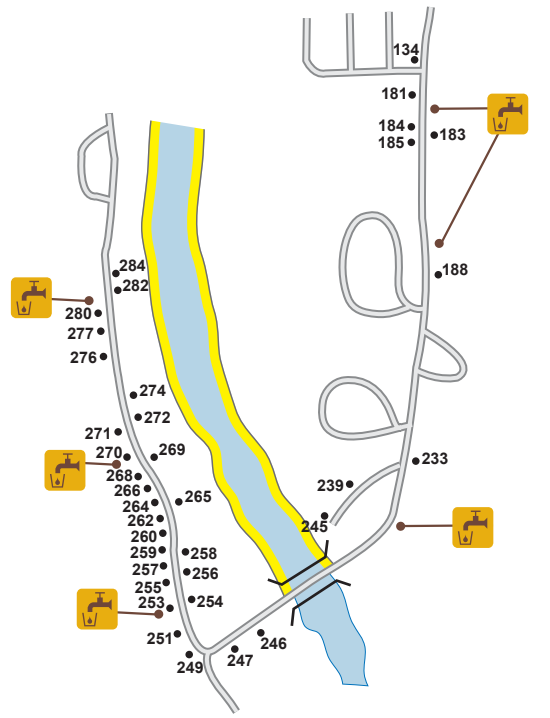
### A AREA A UNSERVICED Sites 1-9, 13-38, 57-68



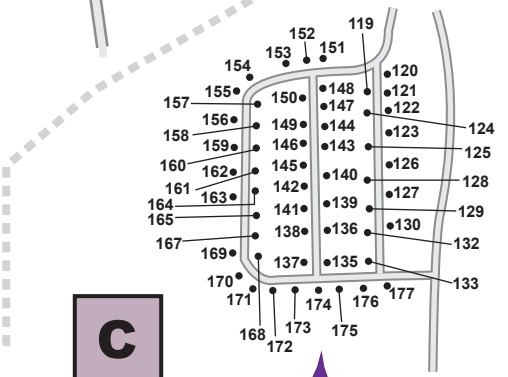
### B AREA B UNSERVICED Sites 40-56, 69-100, 108-118



### D AREA D UNSERVICED Sites 134, 178, 181-188, 233-239, 243, 245-247, 249-284

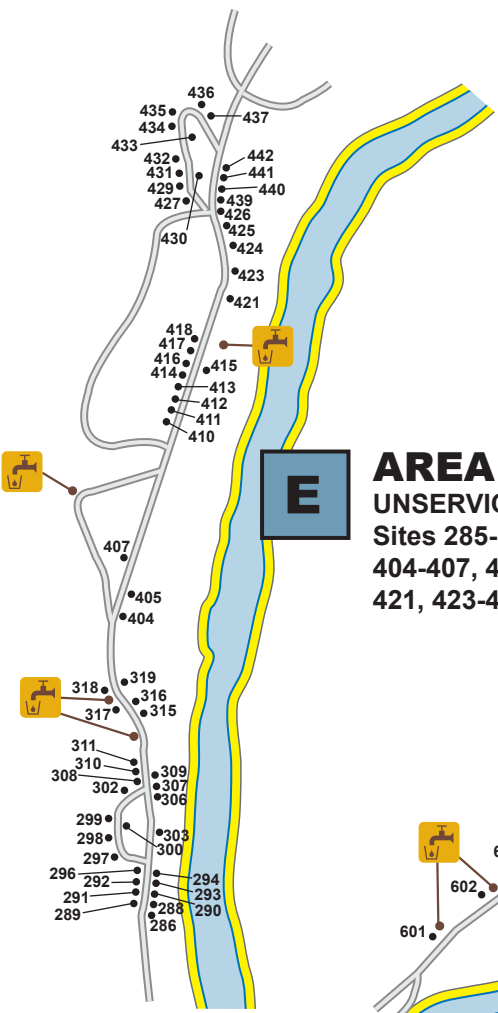


### C AREA C SERVICED Sites 119-177, 192-232

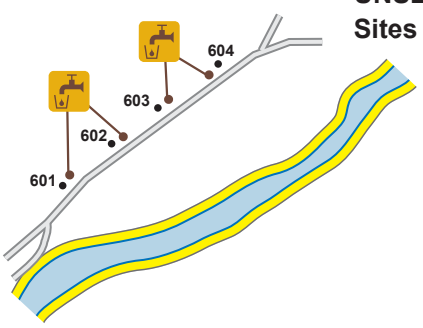


Radio-Free Area -  
Campsites 246 - 320

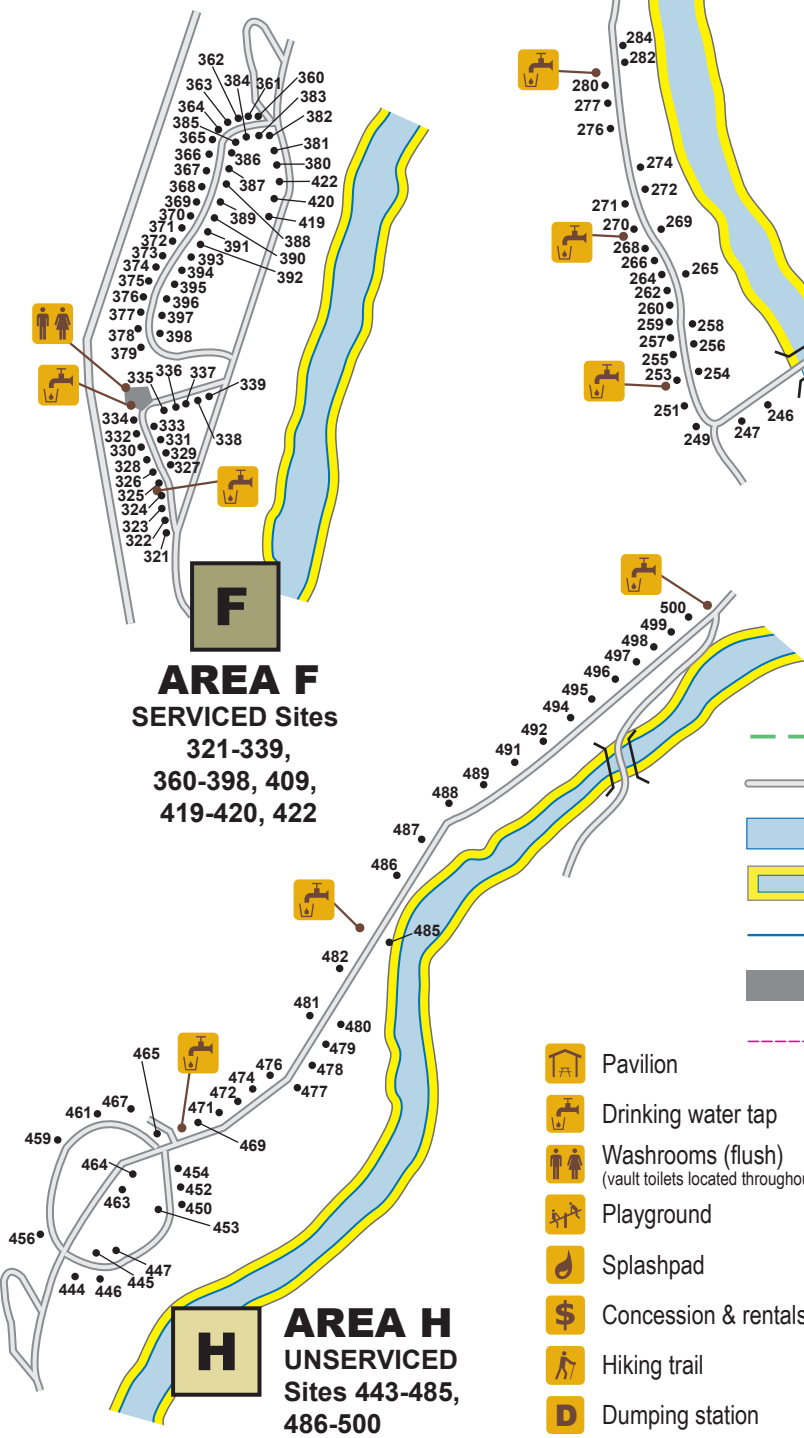
### E AREA E UNSERVICED Sites 285-319, 404-407, 410-418, 421, 423-442



### G AREA G GROUP AREA UNSERVICED Sites 601-604



### F AREA F SERVICED Sites 321-339, 360-398, 409, 419-420, 422



### H AREA H UNSERVICED Sites 443-485, 486-500

- Park Boundary
- Road
- River
- Gorge
- Creek
- Parking
- Hiking trails

- Pavilion
- Drinking water tap
- Washrooms (flush)  
(vault toilets located throughout park)
- Playground
- Splashpad
- Concession & rentals
- Hiking trail
- Dumping station