



Grand River *Parks* **BRANT PARK**

About the park

Brant Park is nestled in a bend on the Grand River amid the historic communities of Brantford and the County of Brant. It is a great place to spend a weekend camping, or an afternoon enjoying sun and fun at our 1.25 acre swimming pool.

Anglers can try the waters surrounding the park, or make the short trip to Whitemans Creek. Hikers and bikers can travel the many pathways through the park or pick up the S.C. Johnson Rail Trail, which links Paris and Brantford. Many canoeists stop, or stay overnight, when making a trip down the Grand River.

Our staff is here to make your visit as enjoyable as possible. Should you have questions, please do not hesitate to contact us.



Anglers can cast a line in the Grand River which surrounds the park.

Nature... Next door.

Camping, fishing, hiking or boating, our parks are as close as your own backyard.

Join us at one of 11 Grand River Parks. From quiet solitude to the delight of a family camping vacation, our parks showcase the best the area has to offer.

Brant Park is open between May and October from 8 a.m. until sunset, or camp with us overnight. For more information including fees, park amenities or to reserve equipment or group facilities, please ask at the gatehouse, call the park, or visit www.grandriver.ca/parks.

Address: RR 4, 119 Jennings Road
Brantford, ON N3T 5L7
T: 519-752-2040
E: brantpark@grandriver.ca
www.grandriver.ca/parks

Emergency Contacts:

Park Phone	519-752-2040
Brantford Police Service	519-756-7050
Police/Fire/Ambulance	911
Brantford General Hospital	200 Terrace Hill St., Brantford 519-752-7871

Printed on Rolland Enviro100 Satin. This paper contains FSC certified 100% post-consumer fibre, is EcoLogo and Processed Chlorine Free accredited and is manufactured using biogas energy.



Nature.

Next door...



www.grandriver.ca/parks

Grand River
Parks

www.grandriver.ca/parks

Reserve a campsite:
www.grc Camping.ca
1-877-558-GRCA



We offer plenty of ways to enjoy the outdoors.



We welcome group events such as family reunions, corporate picnics and weddings.



Alcohol

Alcohol is permitted on registered campsites only, except for a total alcohol ban on the Victoria Day and Labour Day long weekends.

Fees and Reservation Policy

Ask at the gatehouse for the full fee schedule and reservation policy, or view them at www.grandriver.ca/parks

Weather

Be aware of your surroundings and monitor the latest conditions for active weather. Seek appropriate shelter during severe weather during the day or night.

Quiet Hours

11 p.m. to 7 a.m. No excessive noise at any time.

Pets

Pets must be kept on a leash at all times and cannot be left unattended. No pets allowed in the pool area.

calling the park. Picnic tables are available throughout the day-use area and do not require a reservation.

Warning:
keep off the dam.



Camping

Brant Park has over 400 campsites including sites with electricity, water and sewer connections, and radio-free areas. Up to six people are permitted per campsite. Check-in is after 2 p.m. and check-out is before noon.

Canoeing

Inquire at the gatehouse, or at the canoe concession, for canoe and kayak rentals. Many people who travel down the Grand River spend a night camping here. A marked portage is available around Wilkes Dam.

Swimming

Brant Park is known as “the place with the big pool.” Lifeguards are on duty at all times at our 1.25-acre pool, and lifejackets are available for use. A change house and concession stand is available for your convenience. The pool is open mid-June to Labour Day and is closed during inclement weather. Note: there is a pool entrance fee of \$1 per person.

Picnicking

We welcome group events such as family reunions, corporate picnics and weddings. We offer two picnic pavilions and five picnic areas. These facilities can meet the needs of groups as small as 40, or as large as several hundred people. Reservations can be made at the gatehouse or by



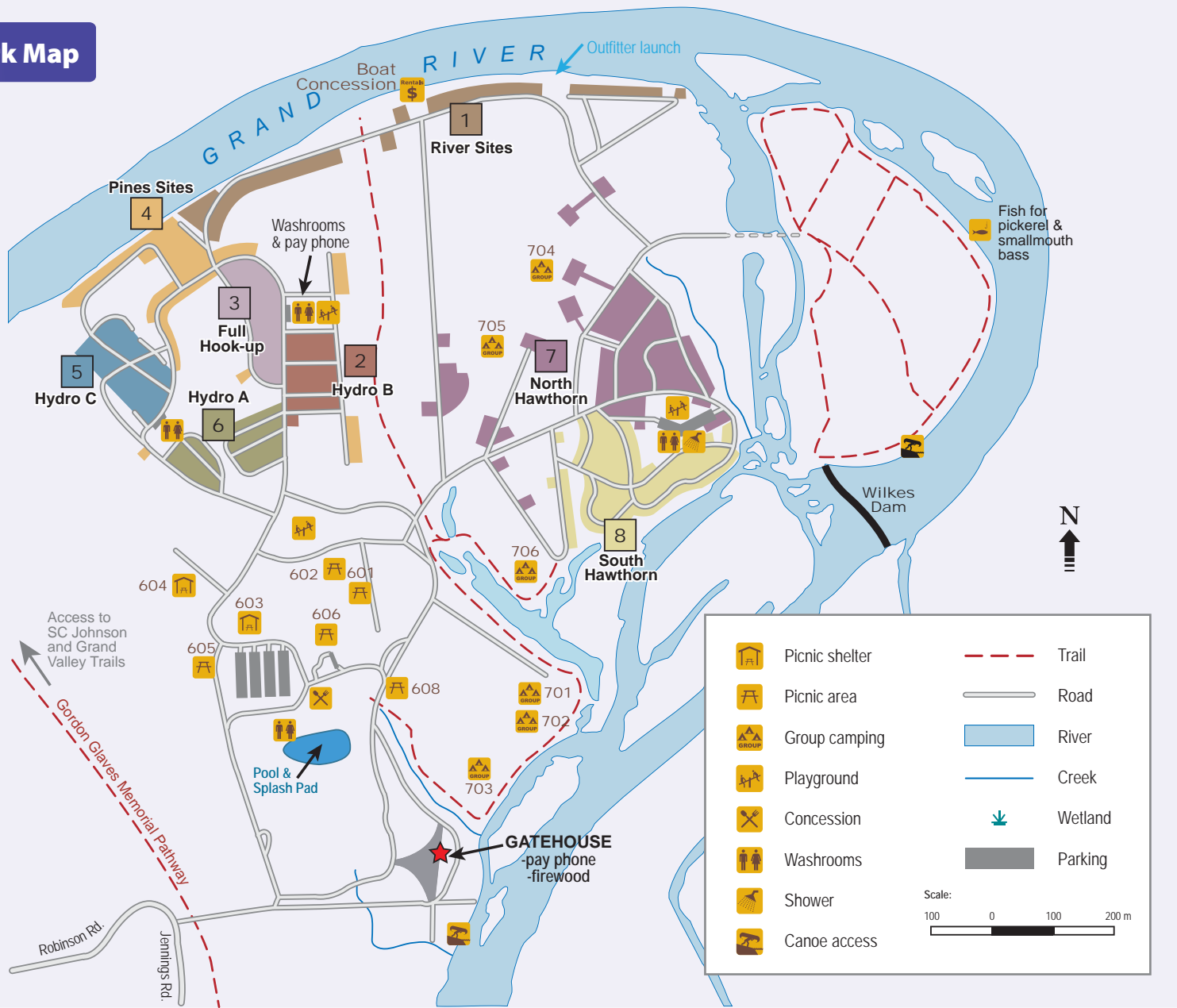
Brant Park - “the place with the big pool”.



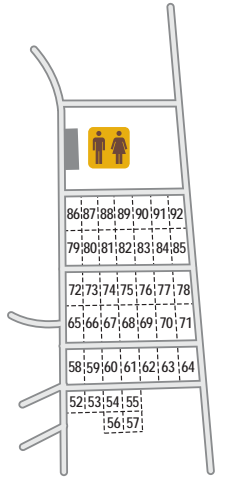
Grand River Parks BRANT PARK



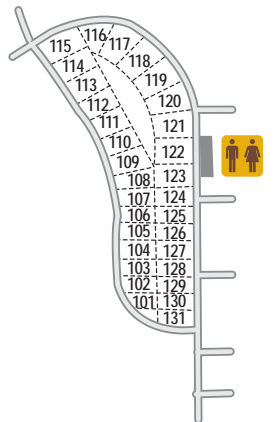
Park Map



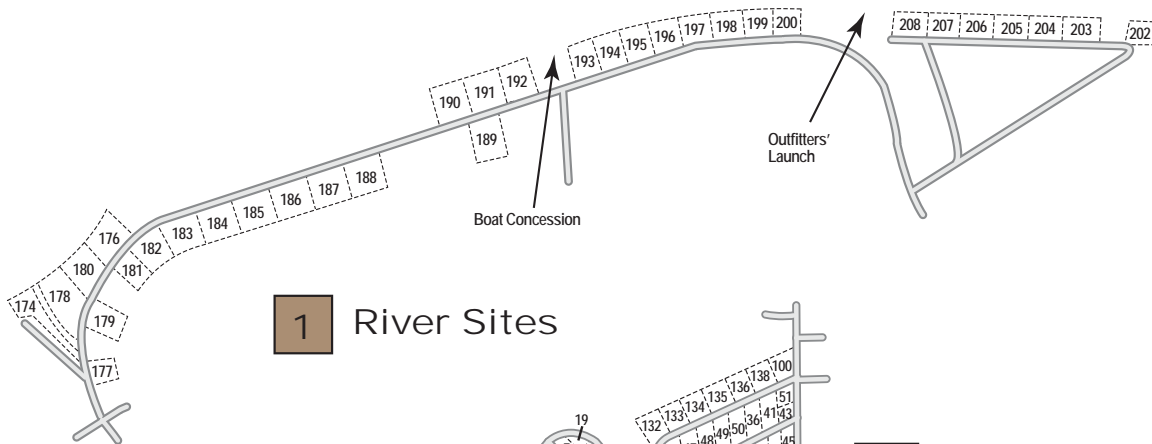
2 Hydro B



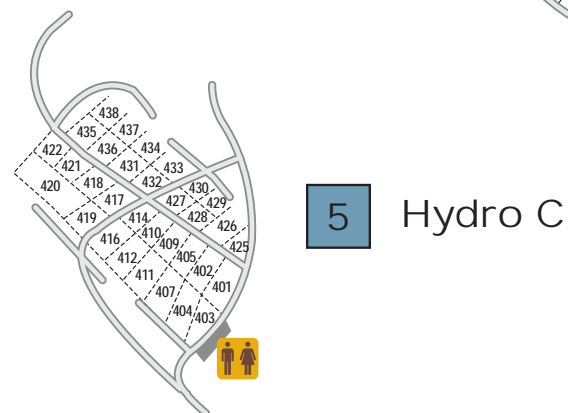
3 Full Hook-up



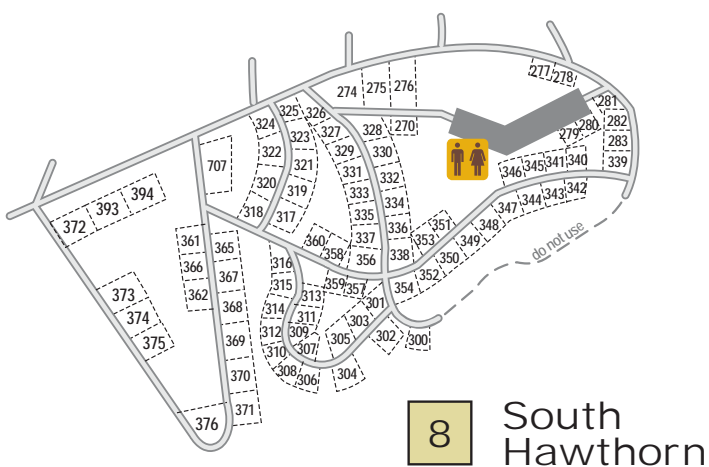
Copyright GRCA, 2013. May not be reproduced or altered in any way.
Note: map is a representation only. Scale and location of features are approximate.



1 River Sites



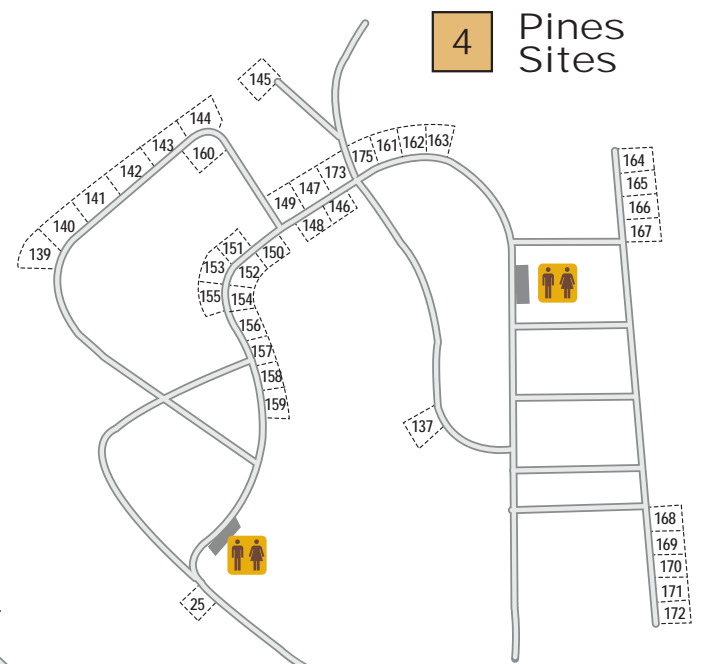
5 Hydro C



8 South Hawthorn

6 Hydro A

7 North Hawthorn



4 Pines Sites

Brant Park is nestled in a bend on the Grand River amid the historic communities of Brantford and the County of Brant.

