



Nature...
Next door.

Camping, fishing, hiking or boating, our parks are as close as your own backyard.

Join us at one of 11 Grand River Parks. From quiet solitude to the delight of a family camping vacation, our parks showcase the best the area has to offer.

Laurel Creek is open between May and October from 8 a.m. until sunset, and in the winter when conditions allow. For more information including fees, park amenities or to reserve equipment or group facilities, please ask at the gatehouse, call the park, or visit www.grandriver.ca/parks.

Address: 625 Westmount Road North
Waterloo, ON N2J 3Z4
T: 519-884-6620
E: laurelcreekpark@grandriver.ca
www.grandriver.ca/parks

Emergency Contacts:

Park Phone	519-884-6620
Police Non-Emergency	519-653-7700
Police/Fire/Ambulance	911
Grand River Hospital	835 King St. W., Kitchener 519-742-3611

About the park

Once surrounded by farmland, Laurel Creek Conservation Area is now a 294 hectare oasis in northwest Waterloo.

The park and reservoir offer something for everyone, with close to 130 campsites, several picnic areas, sports fields and picnic pavilions for large groups. There are trails for the avid hiker, cyclist or naturalist. Water enthusiasts can take a leisurely paddle around the lake or go for a swim at the beach.

Our staff is here to make your visit as enjoyable as possible. Should you have questions, please do not hesitate to contact us.



Picnic tables are located throughout the park.

Grand River *Parks* **LAUREL CREEK**



Nature.
Next door...



Printed on Rolland Enviro100 Satin. This paper contains FSC certified 100% post-consumer fibre, is EcoLogo and Processed Chlorine Free accredited and is manufactured using biogas energy.



www.grandriver.ca/parks

Grand River
Parks

www.grandriver.ca/parks

Reserve a campsite:
www.grc Camping.ca
1-877-558-GRCA



We offer plenty of ways to enjoy the outdoors.



Three pavilions can be rented for group events such as company picnics, family reunions and weddings. Inquire at the gatehouse, or call the park.



Alcohol

Alcohol is permitted only on registered campsites. An alcohol ban is in effect from May 1 until the third Sunday in June, as well as Labour Day weekend.

Fees and Reservation Policy

Ask at the gatehouse for the full fee schedule and reservation policy, or view them at www.grandriver.ca/parks

Weather

Be aware of your surroundings and monitor the latest conditions for active weather. Seek appropriate shelter during severe weather during the day or night.

Quiet Hours

11 p.m. to 7 a.m. No excessive noise at any time.

Pets

Pets must be kept on a leash at all times and cannot be left unattended. No pets are permitted on the beach. Note: pitbulls and pitbull crosses are not permitted in the park. Refer to City of Waterloo animal by-laws.

remember to stay on the trails and respect the unique environment.

Visit in winter when the trails are groomed for cross-country skiing and snowshoeing.



Camping

We welcome the smallest tent, up to 35-foot RVs with electricity and water hook-ups. Up to six people are permitted per campsite. A group campsite can be reserved for youth groups. Check-in is after 2 p.m. and check-out is before noon.



Swimming

The sandy beach welcomes those looking to swim, picnic or simply relax in the sun. There are no lifeguards, so parents and guardians must keep a close watch on children at all times. A lifejacket loaner program is available.



Canoeing / Kayaking

Canoeing and kayaking are popular on the lake. Canoes can be rented from the gatehouse, weather permitting, with a cash deposit or a credit card number. Rentals are available 9 a.m. to 8 p.m. from the Victoria Day weekend to Labour Day. Note: boats with motors are not permitted.



Hiking

About 4.5 km of hiking trails wind through forest and along the reservoir. Check the map on the reverse for trail locations (green, blue or red loops). In winter months the trails are groomed for cross-country skiing and snowshoeing. Please



Laurel Creek - a 294 hectare oasis in Waterloo.



Grand River Parks

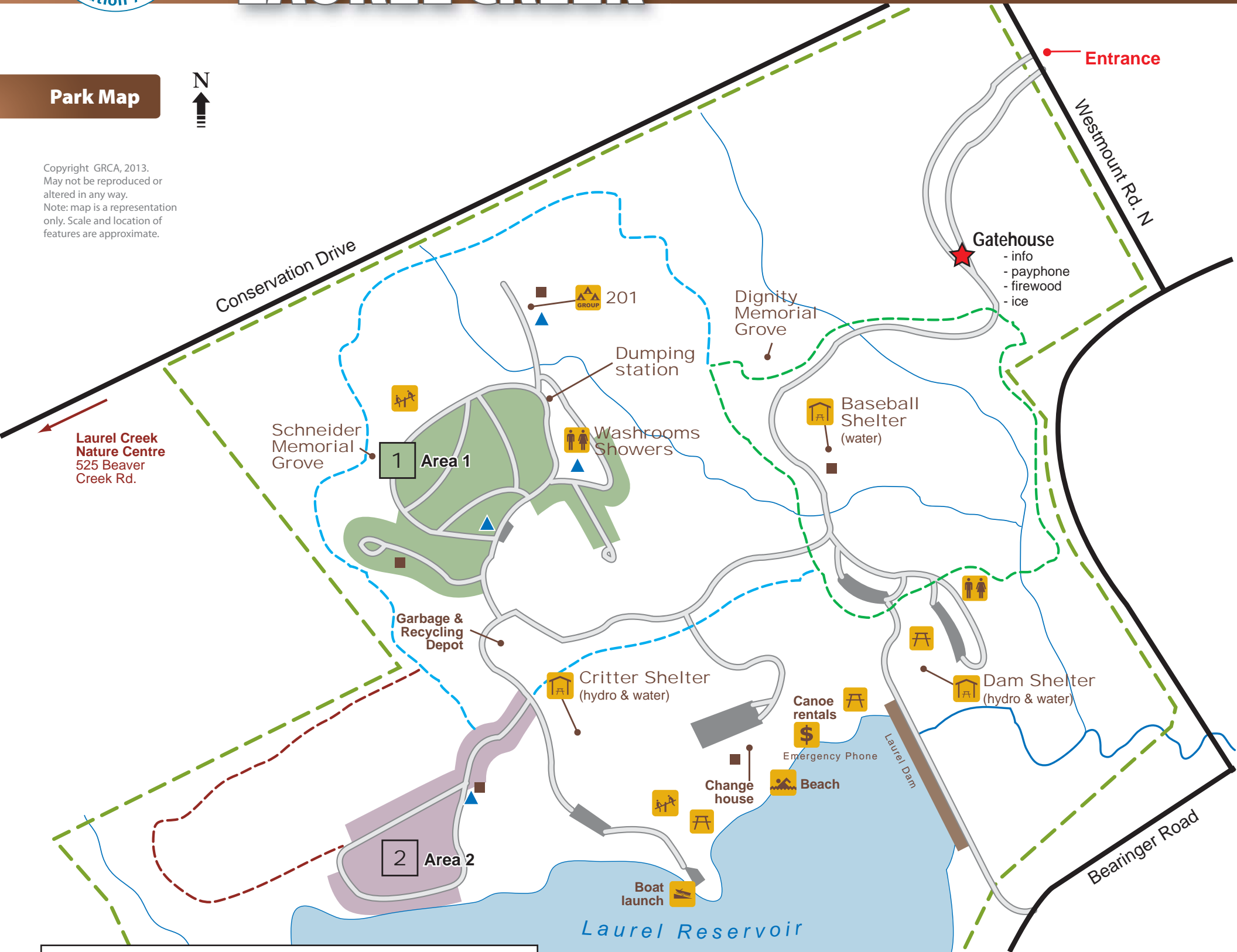
LAUREL CREEK



Park Map



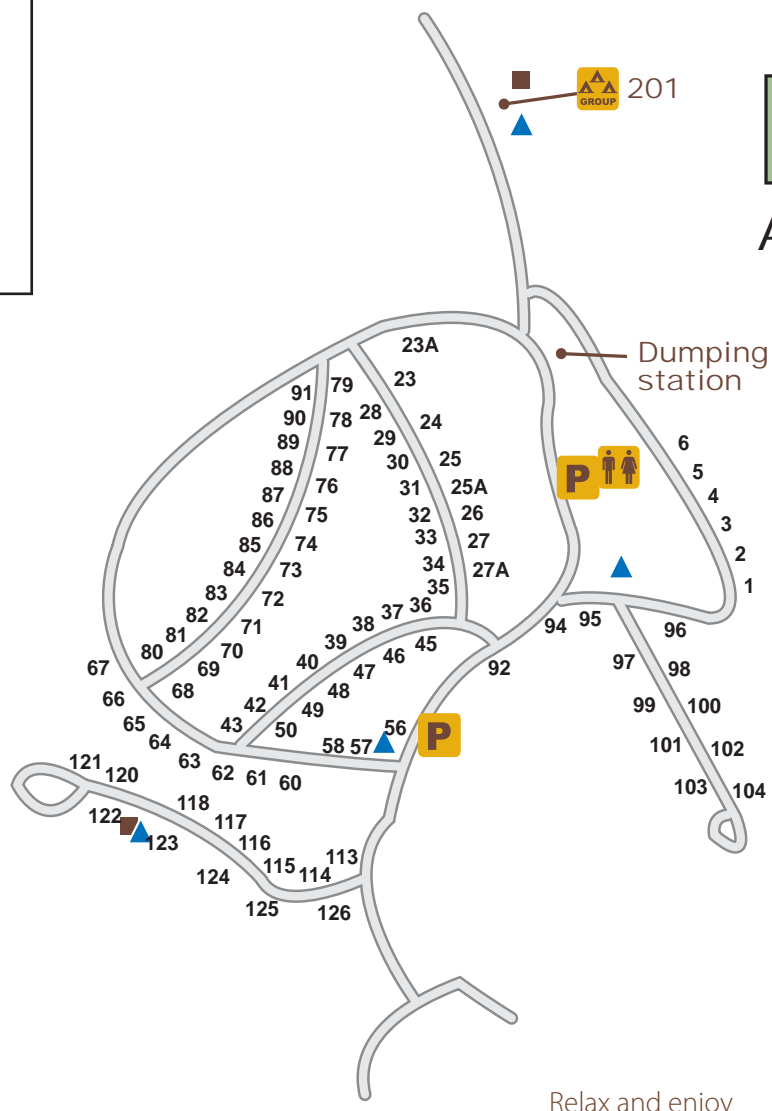
Copyright GRCA, 2013.
May not be reproduced or altered in any way.
Note: map is a representation only. Scale and location of features are approximate.



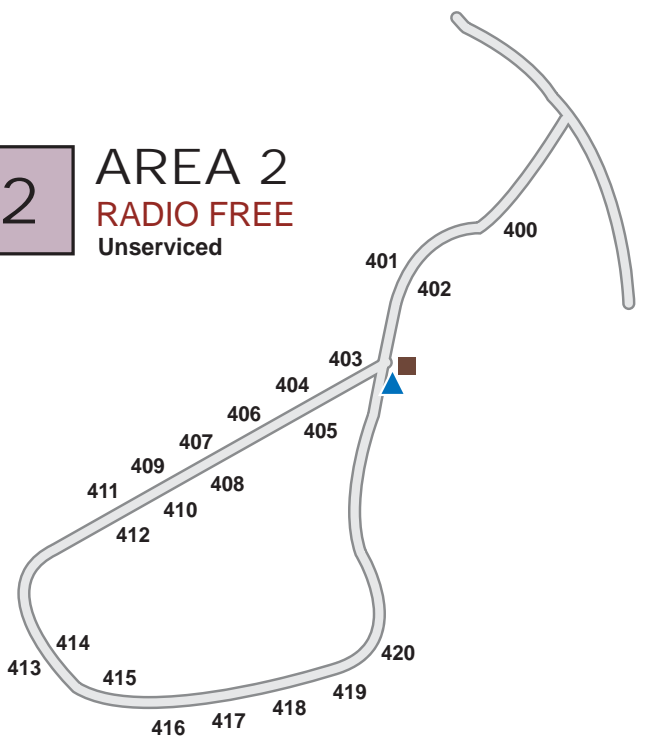
	Picnic shelter		Washrooms		Road
	Picnic area		Hiking trailhead		River
	Boat launch		Rentals		Parking
	Group camping		Water tap		Park boundary
	Playground		Vault toilet		
	Blue trail				
	Green trail				
	Red trail				

1 Unserviced sites:
56-58, 92-104, 122-126
Served sites:
All others

AREA 1



2 AREA 2
RADIO FREE
Unserviced



Relax and enjoy your outdoor vacation at Laurel Creek.

